

RM of Whitemouth

Zoning By-law

Map 1

Zoning

- RCI - Rural Commercial/Industrial
- RG - Residential General
- RM - Rural Mixed
- AL - Agricultural Limited
- AG - Agricultural General
- NA - Natural Area

Other features

- Provincial park
- Provincial forest
- Ecological Reserve
- Wildlife Management Areas
- Municipal boundary
- Provincial road/highway
- Assessment parcel
- Water body

Date: January, 2020
 Coordinate System: NAD 1983 UTM Zone 14N



RM of Whitemouth

Zoning By-law _____

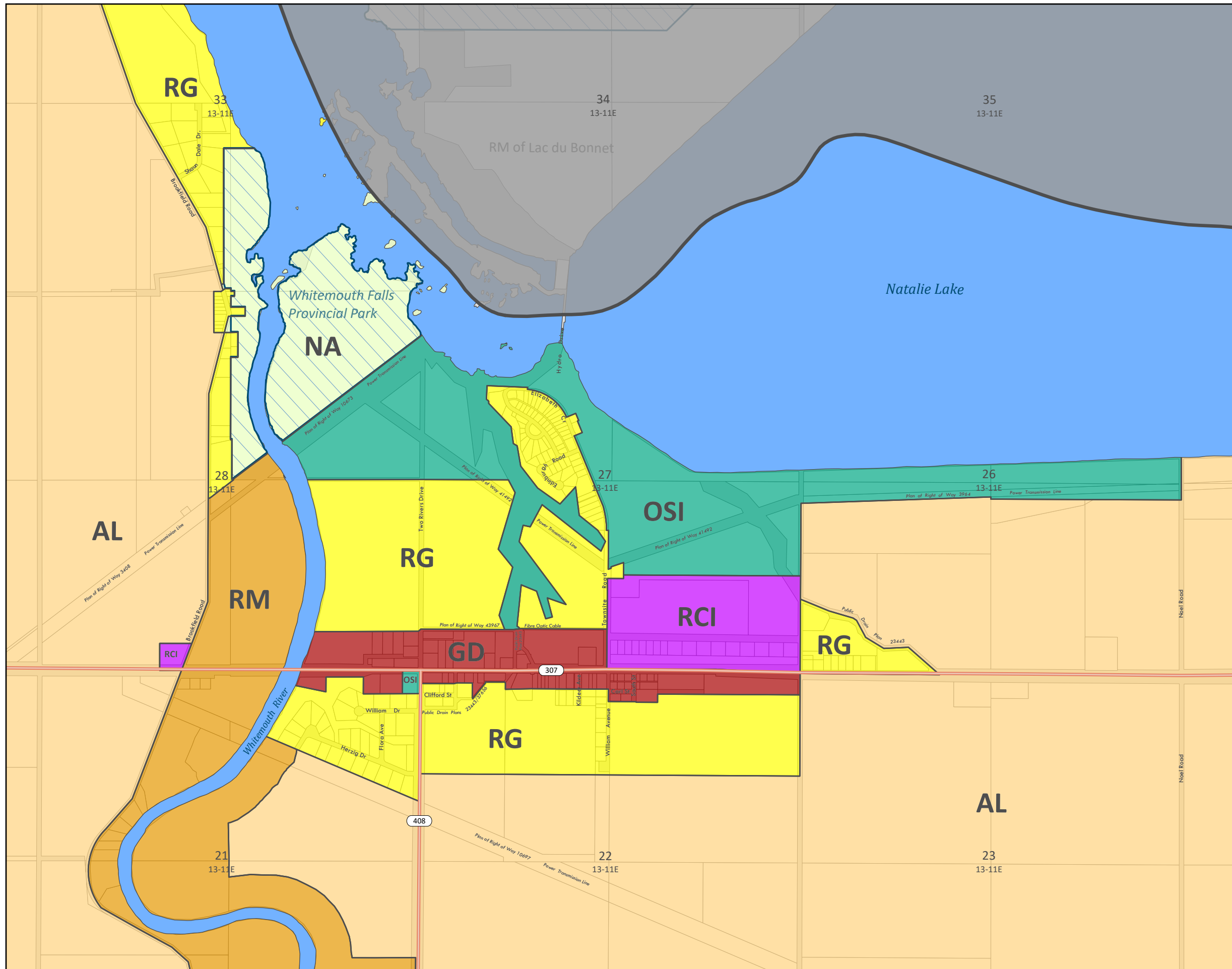
Map 2 Seven Sisters Falls

Zoning

- GD - General Development
- RCI - Rural Commercial/Industrial
- OSI - Open Space/Institutional
- RG - Residential General
- RM - Rural Mixed
- AL - Agricultural Limited
- NA - Natural Area

Other features

- Provincial park
- Municipal boundary
- Provincial road/highway
- Assessment parcel
- Water body

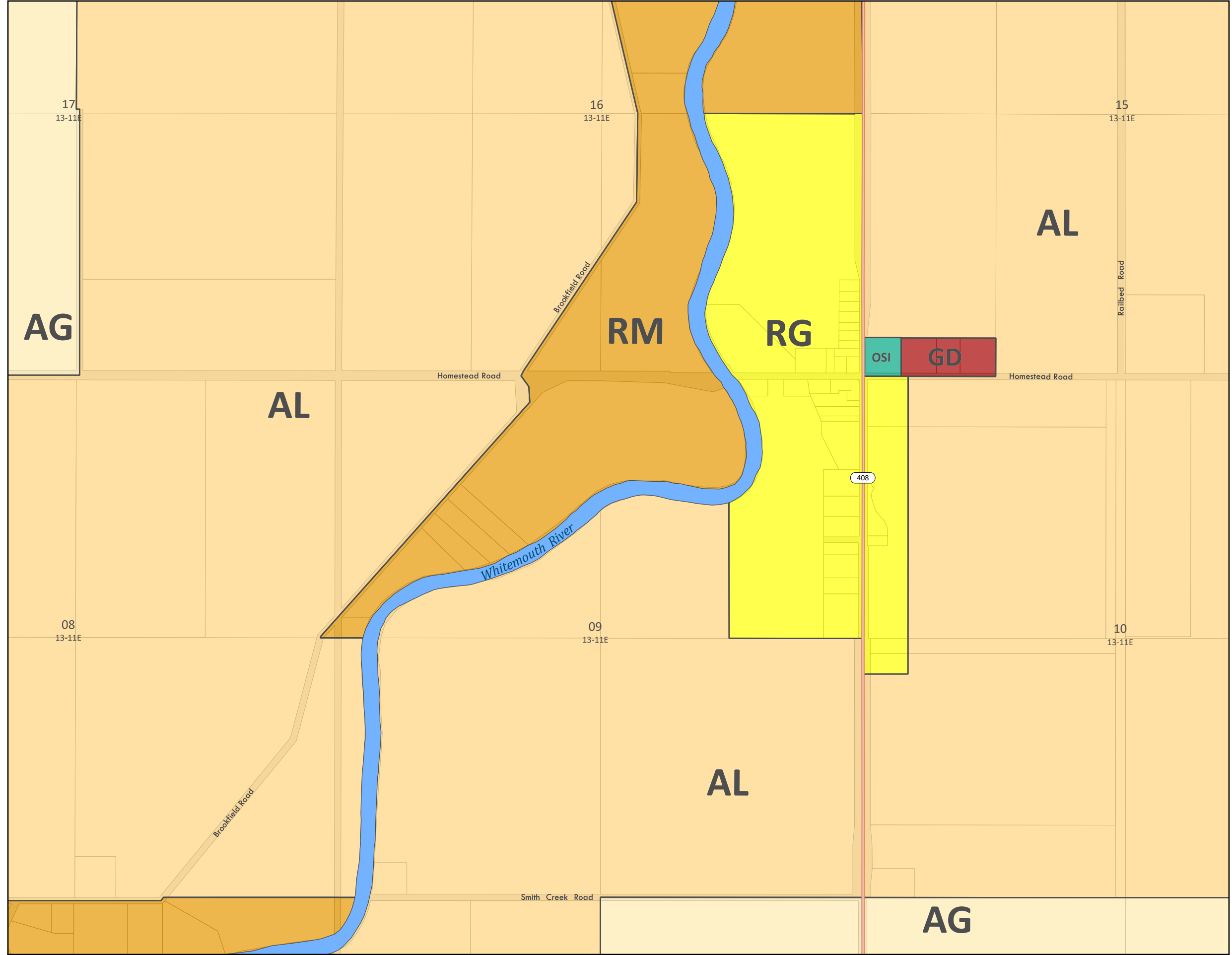


Date: January, 2020
 Coordinate System: NAD 1983 UTM Zone 14N

RM of Whitemouth

Zoning By-law _____

Map 3 River Hills



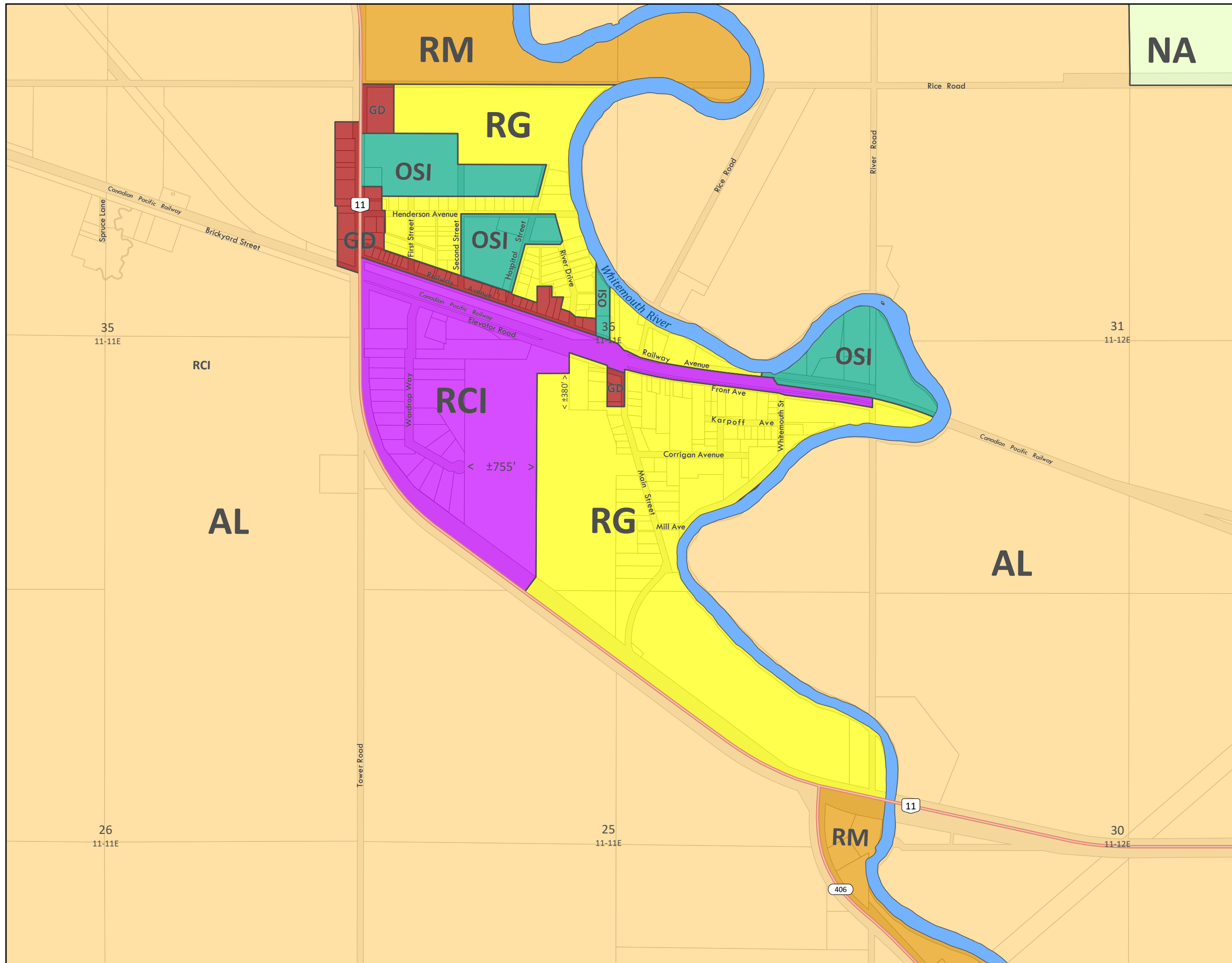
Zoning

- GD - General Development
- OSI - Open Space/Institutional
- RG - Residential General
- RM - Rural Mixed
- AL - Agricultural Limited
- AG - Agricultural General

Other features

- Provincial road/highway
- Assessment parcel
- Water body

North arrow and scale bar (0-800 Feet, 0-200 Metres).
Date: January, 2020
Coordinate System: NAD 1983 UTM Zone 14N



RM of Whitemouth

Zoning By-law _____

Map 4 Whitemouth

Zoning

- GD - General Development
- RCI - Rural Commercial/Industrial
- OSI - Open Space/Institutional
- RG - Residential General
- RM - Rural Mixed
- AL - Agricultural Limited
- NA - Natural Area

Other features

- Provincial road/highway
- Assessment parcel
- Water body

Feet
0 400 800

Metres
0 100 200

Date: January, 2020
Coordinate System: NAD 1983 UTM Zone 14N

RM of Whitemouth

Zoning By-law _____

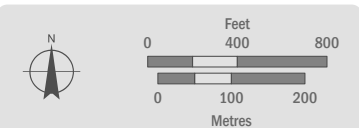
Map 5 Elma

Zoning

- GD - General Development
- RCI - Rural Commercial/Industrial
- OSI - Open Space/Institutional
- RG - Residential General
- RM - Rural Mixed
- AL - Agricultural Limited
- NA - Natural Area

Other features

- Provincial road/highway
- Assessment parcel
- Water body



Date: January, 2020
Coordinate System: NAD 1983 UTM Zone 14N

